



zesumme fir d'natur

Common Bird Monitoring:

- National biodiversity strategy from 2007
- CoBiMo = part of the biodiversity-monitoring-program
- 224 squares (1x1km)
- 37 permanent squares
- Representativ transect
- 2 passages / year

zesumme fir d'natur

Common Bird Monitoring

Bird Census News

Journal of the European Bird Census Council
www.ebcc.info

2009
Volume 22 n°2

zesumme fir d'natur

Beobachter: _____

Transect: _____

Begehung: 1 2

Datum: _____

Uhrzeit: von: _____ bis: _____

Temperatur: _____ °C

Niederschlag: 0 Nieselregen Schauer

Bewölkung: %

Windstärke: 0 1 2 3 4

Einschätzung: 1 2 3

zesumme fir d'natur

Indicia

Home

User Login

Indicia is a toolkit that simplifies the construction of new websites which allow data entry, mapping and reporting of wildlife records. Indicia is an Open Source project funded by the Open Air Laboratories Network (of which the NBN is a partner) and managed by the Centre for Ecology and Hydrology.

This is the Indicia Warehouse system, providing administration and configuration of websites built using Indicia. In order to gain access to this Indicia system you must log on. If you do not have an account and need one, please contact the administrator [TBC] who can create one for you.

For more information on Indicia, please see the [Indicia project website](#).

Login details

Username:

Password:

Remember me:

If you have forgotten your username, [click here to log in using your email address](#).

If you have forgotten your password, [click here to request an email allowing you to reset your password](#).

Indicia Version 0.8.0

Indicia - Mozilla Firefox

Indicia - Indicia

http://data.mnh.lu/de/co/mo/sample_id=689

Latest Headlines Occurrences

COMMON BIRD MONITORING

Anzeigen Bearbeiten

Erfassung Feststellung hinzufügen Liste der Feststellungen

Transect: 069_107

Wegverlauf: B nach A

Einschätzung dieser Daten: Gut

Begehung: 2

Datum: 2010-06-13

Windstärke: 1 - Rauch gibt Windrichtung an

Niederschlag: 0

Temperatur (Celsius): 15 degC

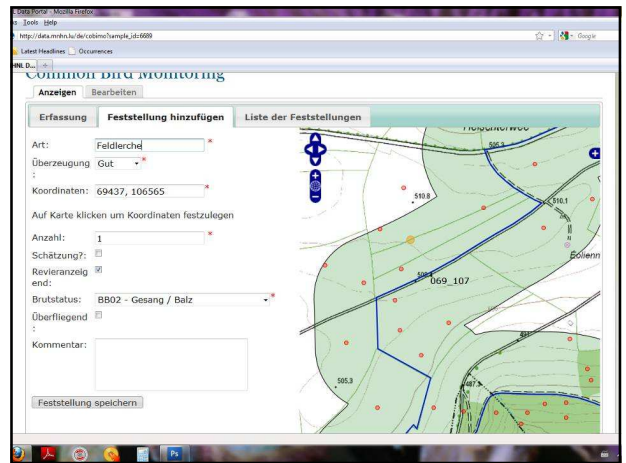
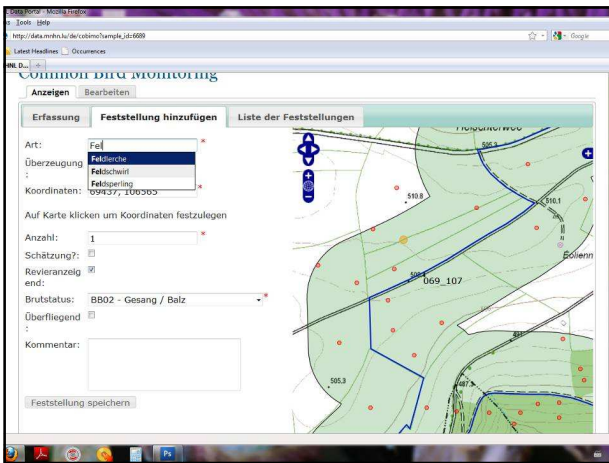
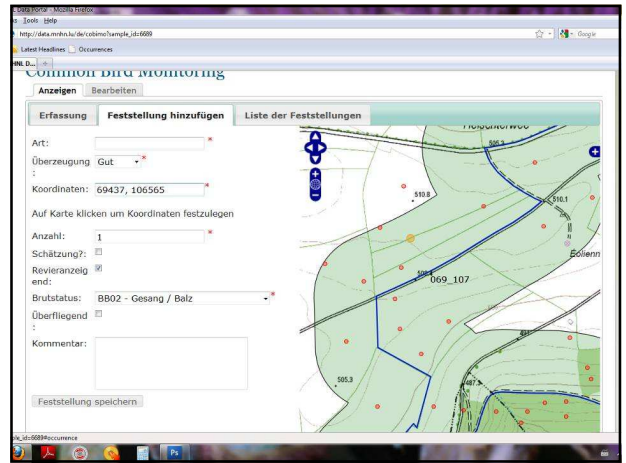
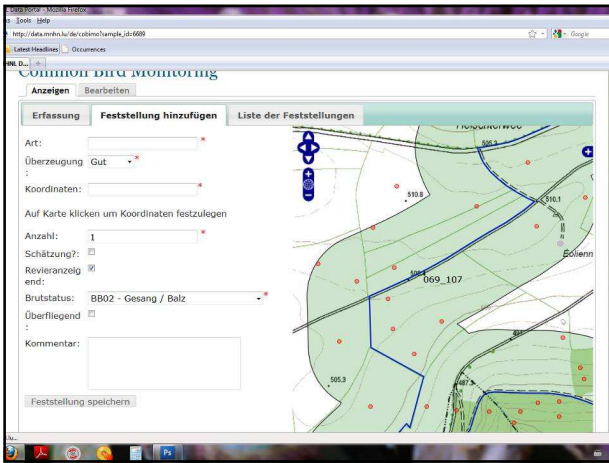
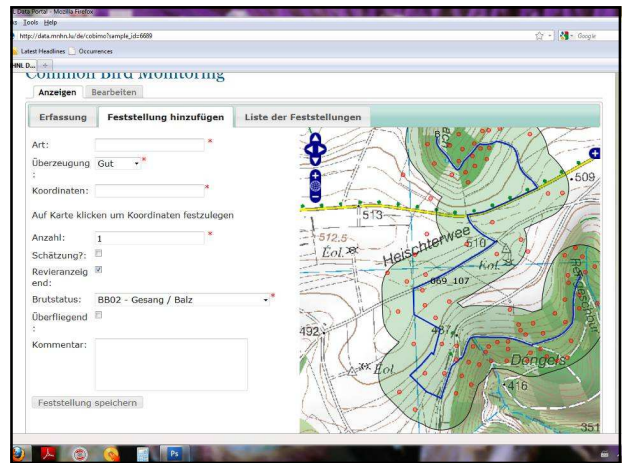
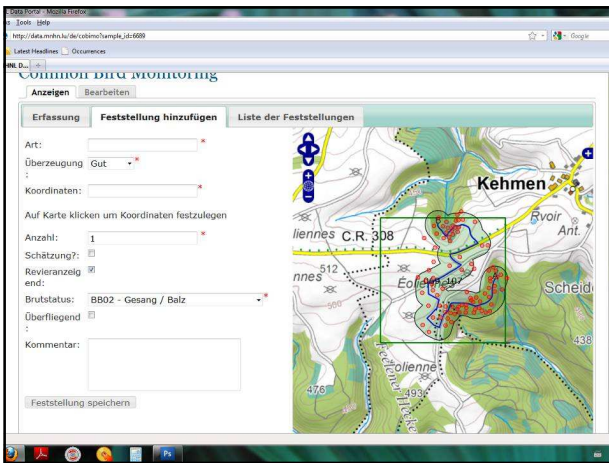
Bewölkung: 75%

Startzeit: 08:00 hh:mm

Ankunftszeit: 09:15 hh:mm

Geschlossen:

Deleted:



Common Bird Monitoring

Erfassung Feststellung hinzufügen Liste der Feststellungen

Art	Revkraz.	Anzahl	Anzeigen	Hervorheben
Feldlerche	Yes	1	Anzeigen	Hervorheben
Weiber	No	1	Anzeigen	Hervorheben
Mastelcasal	No	1	Anzeigen	Hervorheben
Mönchsgrasmücke	Yes	1	Anzeigen	Hervorheben
Fitis	Yes	1	Anzeigen	Hervorheben
Buchfink	Yes	1	Anzeigen	Hervorheben
Geldammer	Yes	1	Anzeigen	Hervorheben
Zilpzalp	Yes	3	Anzeigen	Hervorheben
Eichelhäher	No	1	Anzeigen	Hervorheben
Mönchsgrasmücke	Yes	1	Anzeigen	Hervorheben
Buchfink	Yes	1	Anzeigen	Hervorheben
Buchfink	Yes	1	Anzeigen	Hervorheben

CSV Liste der Feststellungen herunterladen

zesame fir d'natur

Example: Skylark

Distribution of the encoded occurrences of the Skylark

zesame fir d'natur

Example: Skylark

Spatial modelling via MaxEnt

zesame fir d'natur

Next steps

- Developing a web-based verification of the encoded datasets (rarities, period of presence, breeding period, distribution...)
- First trend analysis to come this year

zesame fir d'natur

LE GOUVERNEMENT DU GRAND-DUCHÉ DE LUXEMBOURG
Ministère du Développement durable et des Infrastructures
Département de l'environnement

Gilles Biver, Nicolas Titeux, Patric Lorgé, John van Breda, Tania Walisch, Guy Colling, Georges Moes, Armand Turpel, Frank Wolff

Acknowledgments: Sergi Herrando, Hans Schmid, Jean-Yves Paquet